

**PUBLIC PATH DIVERSION ORDER
HIGHWAYS ACT 1980 - SECTION 119**

**The Cambridgeshire County Council (Public Footpath No. 36 Brampton
(part)) Public Path Diversion Order 2018**

This Order is made by Cambridgeshire County Council ("the authority") under section 119 of the Highways Act 1980 ("the 1980 Act") because it appears to the authority that in the interests of the owner of the land crossed by the footpath described in paragraph 1 of this Order it is expedient that the line of the path should be diverted.

The applicant have agreed to defray any expenses which are incurred in bring the site of the new path into a fit condition for use by the public.

The Huntingdonshire District Council have been consulted and have consented to the making of the Order as required by section 120(2) of the 1980 Act.

BY THIS ORDER:-

1. The public rights of way over the land situate at Brampton and shown by the bold continuous line on the map contained in this Order and described in Part 1 of the Schedule to this Order shall be stopped up after 21 days from the date of confirmation of this Order.
2. There shall at the end of 21 days from the date of confirmation of this Order be a public footpath over the land situate at Brampton described in Part 2 of the Schedule and shown by the bold broken line on the map contained in this Order.

SCHEDULE

PART 1 DESCRIPTION OF SITE OF EXISTING PATH OR WAY

A-B-C on Order map	The full width of that part of Public Footpath No. 36 Brampton which commences at Ordnance Survey Grid Reference (OSGR) TL 21282 70287 (Point A) and proceeds in a southerly direction for approximately 8 metres to a point at OSGR TL 21283 70280 (Point B). The path continues in an easterly direction for approximately 66 metres to a point at OSGR TL 2134 7027 (Point C).	Length approximately 74 metres
--------------------	-----------------------------------------------------------------------------------------------------------------------------------------------------------------------------------------------------------------------------------------------------------------------------------------------------------------------------------------------------------------------------------	--------------------------------

PART 2 DESCRIPTION OF SITE OF NEW PATH OR WAY

A-D-E-C on Order map	A public footpath which commences at OSGR TL 2128 7028 (Point A) and proceeds along a tarmac footway in a generally south-easterly direction for a approximately 22 metres to a point situated at OSGR TL 2129 7027 (Point D) then continues along the tarmac footway in a generally easterly direction for approximately 28 metres to a point situated at OSGR TL 2132 7027 (Point E). The path continues in a generally easterly direction for approximately 26 metres to a junction with Buckden Road at OSGR TL 2134 7027 (Point C).	Length approximately 76 metres Width: 2 metres between OSGR TL 2128 7028 (Point A) and OSGR TL 2132 7027 (Point E). 3 Metres between OSGR TL 2132 7027 (Point E) and OSGR TL 2134 7027 (Point C).
----------------------	------------------------------------------------------------------------------------------------------------------------------------------------------------------------------------------------------------------------------------------------------------------------------------------------------------------------------------------------------------------------------------------------------------------------------------------------------------------------------------------------------------------------------------------	------------------------------------------------------------------------------------------------------------------------------------------------------------------------------------------------------------------------

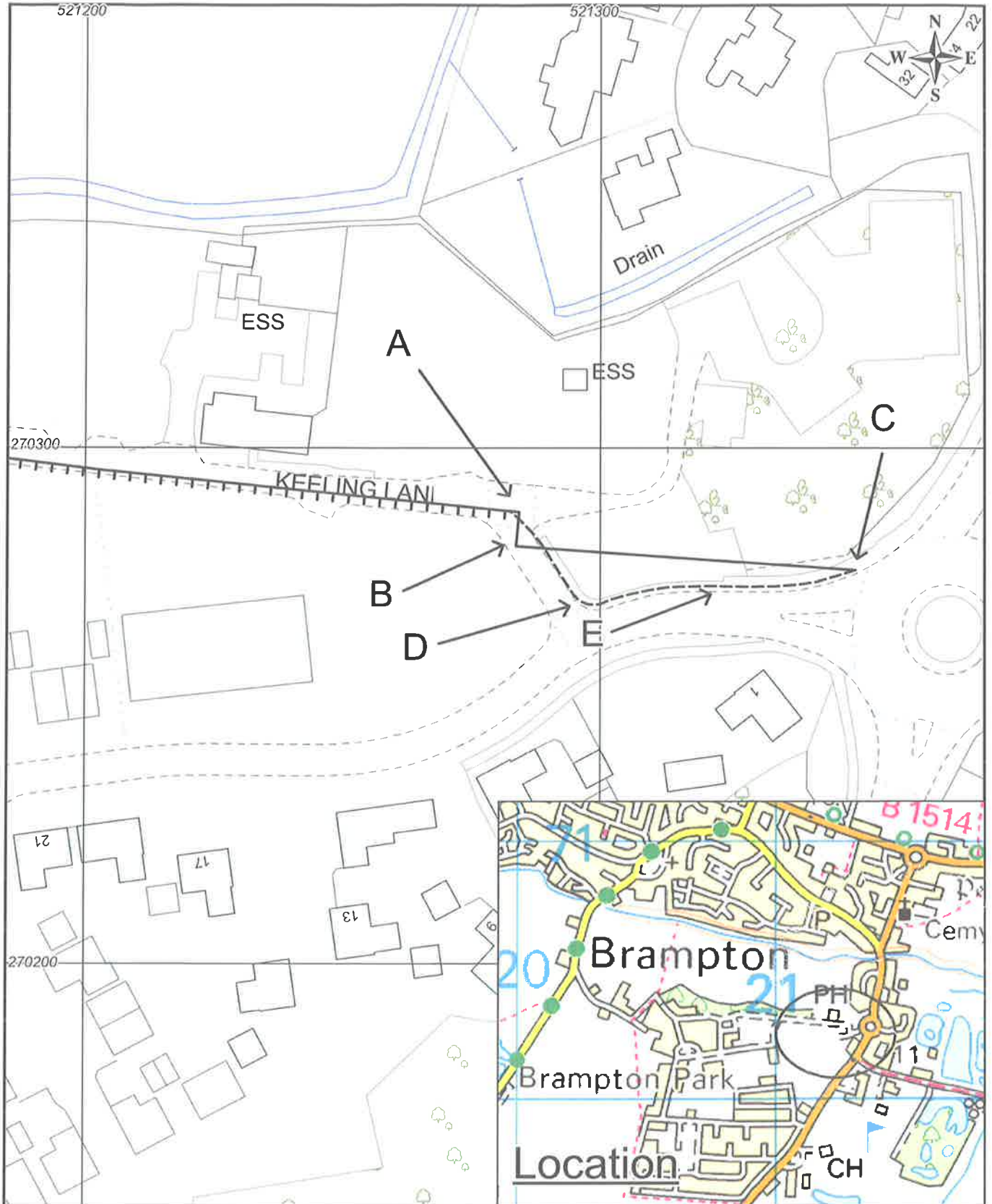
The COMMON SEAL of the said
CAMBRIDGESHIRE COUNTY COUNCIL
was hereunto affixed this 14th
day of March 2018

in the presence of :-






286/18


The Cambridgeshire County Council (Public Footpath No. 36 Brampton (part)) Public Path Diversion Order 2018



Scale: 1:1000
Date: 21/02/2018
By: fn303

Key - Drawn from the Definitive Map

Public Footpath to be Stopped Up	
New Route of Public Footpath	
Unaffected Public Footpath	



Dated 14th March 2018

Highways Act 1980

The Cambridgeshire County Council
(Public Footpath No. 36 Brampton (part))
Public Path Diversion Order 2018